I 49.89:82/17/MAP 16

SAN ANTONIO BAY, TEXAS BARRIER ISLANDS REGION ECOLOGICAL CHARACTERIZATION ATLAS, MINERAL RESOURCES & SELECTED OIL AND GAS INFRASTRUCTURE. . . FWS/OBS-82/17. . . U.S. DEPARTMENT OF THE INTERIOR. . . 1983

1 OF 1
12.5X
SUPTDOCS/GPO
MAP 16

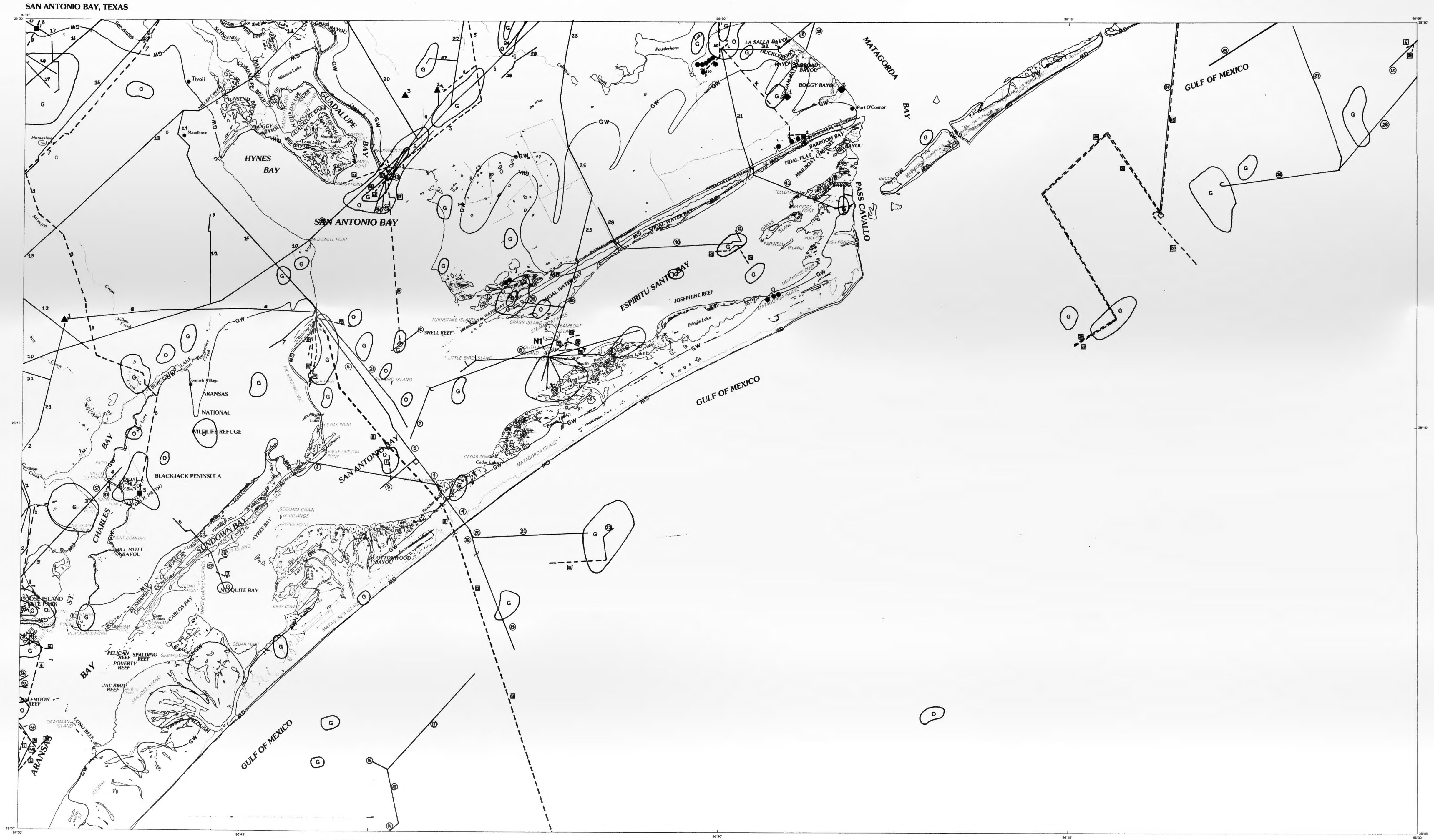
SAN ANTONIO BAY, TEXAS
HYNES BAY
SAN ANTONIO BAY
GUADALUPE BAY
ARANSAS NATIONAL WILDLIFE REFUGE
BLACKJACK PENINSULA
ESPIRITU SANTO BAY
MATAGORDA BAY
PASS CAVALLO
MATAGORDA ISLAND
JOSEPHINE REEF
SHELL REEF
MESQUITE BAY
ARANSAS BAY
CARLOS BAY
PELICAN REEF
GULF OF MEXICO
N1
G
GW
97°00'
96°45'
96°30'
96°00'
28°30'
28°15'
28°00'
KILOMETERS
MILES
SCALE 1:100 000
1 CENTIMETER ON THE MAP REPRESENTS 1 KILOMETER ON THE GROUND

THE TEXAS BARRIER ISLANDS REGION ECOLOGICAL ATLAS: SELECTED MINERAL RESOURCES AND OIL AND GAS INFRASTRUCTURE MAPS AND ACCOMPANYING NARRATIVE (FWS/OBS-82/17) ARE SET IN A SERIES OF THREE CONSTITUTING THE ATLAS PRODUCED BY THE U.S. FISH AND WILDLIFE SERVICE, DIVISION OF BIOLOGICAL SERVICES, NATIONAL COASTAL ECOSYSTEMS AND BY THE MINERALS MANAGEMENT SERVICE. OTHER MAP SETS AND NARRATIVES AVAILABLE INCLUDE SELECTED SOCIOECONOMIC AND NATURAL FEATURES (FWS/OBS-82/15) AND BIOLOGICAL RESOURCES (FWS/OBS-82/16).
THE MAPS, IN CONJUNCTION WITH THEIR NARRATIVES, ARE INTENDED TO BE USED BY COASTAL PLANNERS, DECISIONMAKERS, AND THE GENERAL PUBLIC TO RESOLVE CONFLICTS AMONG LAND USES, FISH AND WILDLIFE REQUIREMENTS, AND THE MAINTENANCE OF ECOLOGICAL DIVERSITY.
ALL MAPS HAVE BEEN COMPILED FROM A VARIETY OF SOURCES INCLUDING MAPS, AERIAL PHOTOGRAPHS, AND REPORTS. THE USER SHOULD NOT RELY ON THESE MAPS FOR PRECISE MEASUREMENT OF DISTANCES OR AREAS.

FOR INFORMATION CONCERNING THE ATLAS, CONTACT:

Information Transfer Specialist National Coastal Ecosystems Team U.S. Fish and Wildlife Service 1010 Gause Blvd. Slidell, La. 70458	Records Management Section (OMS-2) Gulf of Mexico OCS Region Minerals Management Service P.O. Box 7944 Metairie, La. 70010

SAN ANTONIO BAY, TEXAS
N2800-W9600/30 × 60
1983


98°00'
95°00'
29°00'
27°30'
GOLIAD (BEEVILLE NW)
PORT LAVACA (BEEVILLE NE)
FREEPORT (BAY CITY NW)
BEEVILLE (BEEVILLE SW)
SAN ANTONIO BAY (BEEVILLE SE)
CORPUS CHRISTI (CORPUS CHRISTI NW)
ALLYNS BIGHT (CORPUS CHRISTI NE)

MAY 10 '86

I49.89: 82/17/map 16

MMS 84-0005
FWS/OBS-82/17

San Antonio Bay

TEXAS BARRIER ISLANDS REGION ECOLOGICAL CHARACTERIZATION ATLAS

MINERAL RESOURCES AND SELECTED OIL AND GAS INFRASTRUCTURE

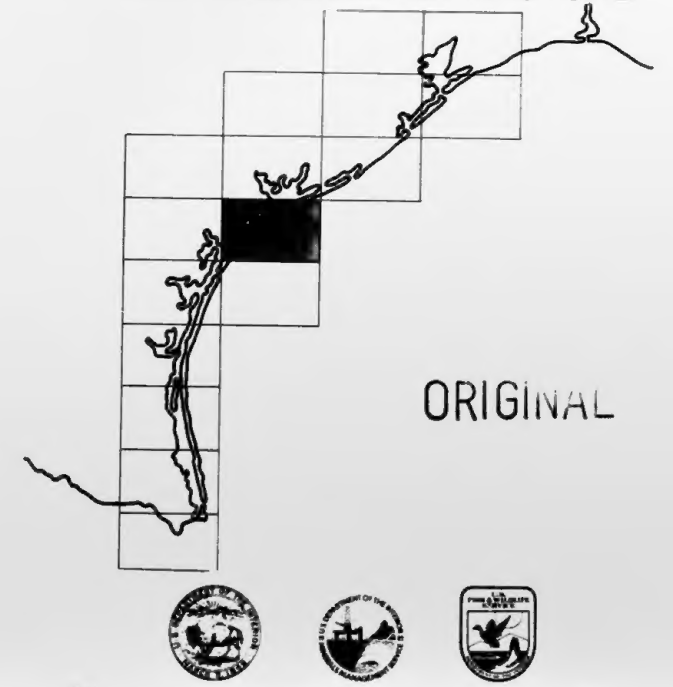

1983

Produced by U.S. Fish and Wildlife Service and Minerals Management Service

Overlay material compiled in 1981 from latest available data obtained from Federal, State, and Local government agencies and other sources.

LEGEND

A. Selected oil and gas infrastructure

Oil Pipelines
- 1 Onshore -- one
- 2 Onshore -- two or more
- 1 Offshore -- one
- 2 Offshore -- two or more
- Company and/or size change

Gas Pipelines
- 1 Onshore -- one
- 2 Onshore -- two or more
- ① Offshore -- one
- ② Offshore -- two or more
- Company and/or size change

N1 Pipeline Nodes: offshore oil and gas combined

Refineries
- △1 Sites
- R1 Areas

Gas Processing Plants
- ▲1 Sites
- G1 Areas

Compressor, Pumping, and Metering Stations
- ■1 Sites
- M1 Areas

Storage Facilities
- ●1 Sites
- S1 Areas

◇1 Platforms, offshore

Platform Fabrication Yard
- ▣1 Sites
- P1 Areas

Dock Facilities
- Sites
- D1 Areas

Terminal
- Sites
- T1 Areas

Helicopter Service
- ◆1 Sites
- H1 Areas

B. Mineral resources

O	Oil Fields
G	Gas Fields
Ⓢ1	Sulphur Wells/Mines
⚒	Sand, Gravel, Clay, Dirt Pit
GG1	Geopressured-Geothermal Source
GW	Groundwater Source

All numbers and superscripts are identified in map narrative details

Projection: Universal Transverse Mercator.

Legend topics are described in more detail in the accompanying narrative.

MICROFILMED FROM BEST AVAILABLE COPY